
FUTURE TRAILS OF NORTHERN DELAWARE COALITION MEETING

NOVEMBER 3, 2021



AGENDA

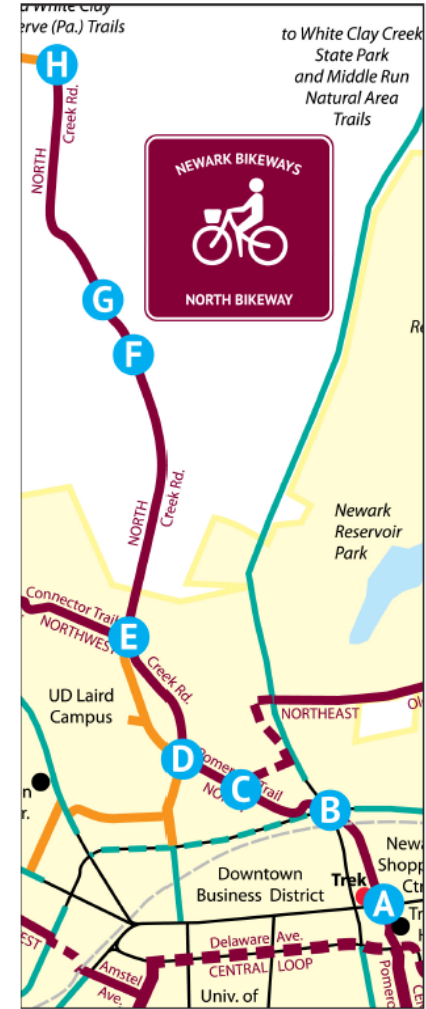
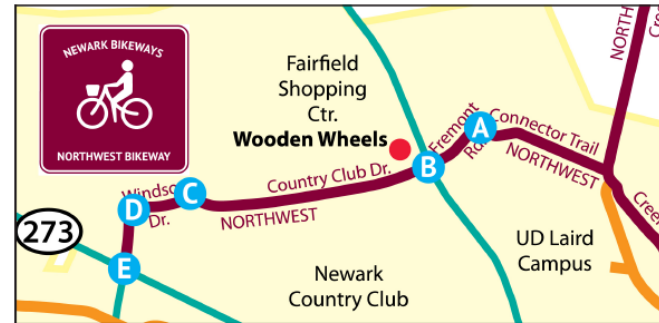

- 1. Welcome/Introductions**
- 2. Presentation: FTND Trail Amenity Grant Recipients**
- 3. Presentation: New Castle County Priority Projects**
- 4. Augustine Cut-Off & TAP Project**
- 5. REI Wayfinding Grant Update**
- 6. New Business/Member & Supporter Event or Information Sharing**

WELCOME/INTRODUCTIONS

- In the chat, please answer the following questions
- Where was the last place you took a 15 minute walk? (around the house does not count)
- What is your favorite type of candy?
- Did you pick up any pandemic hobbies?

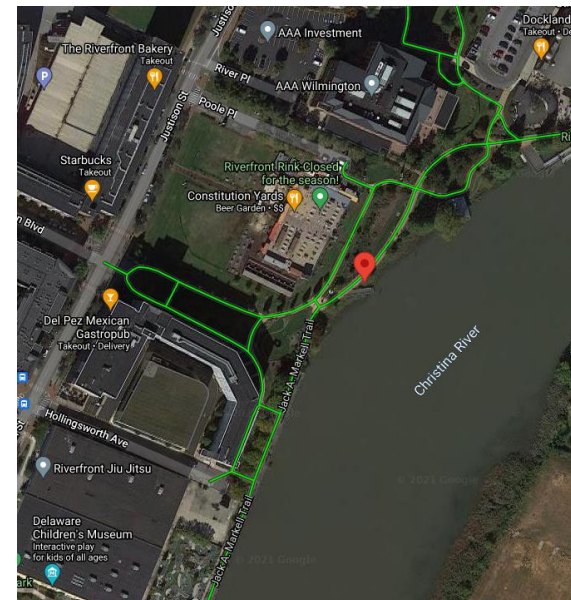
BIKE NEWARK

Signage was installed for the North and Northwest Bikeways. Even though signage for the West Bikeways was also produced, the City of Newark is holding off on installing signage for this segment until a park project through which the route passes is completed.




RIVERFRONT DEVELOPMENT CORPORATION

- Five Trash Cans and one Bike Fix-It Station have been installed
- Two Bike Racks are on backorder
- Additional trash cans have allowed us to maintain a cleaner Riverwalk
- Able to identify and install another Bike Fix-It station at another point of the Riverwalk.



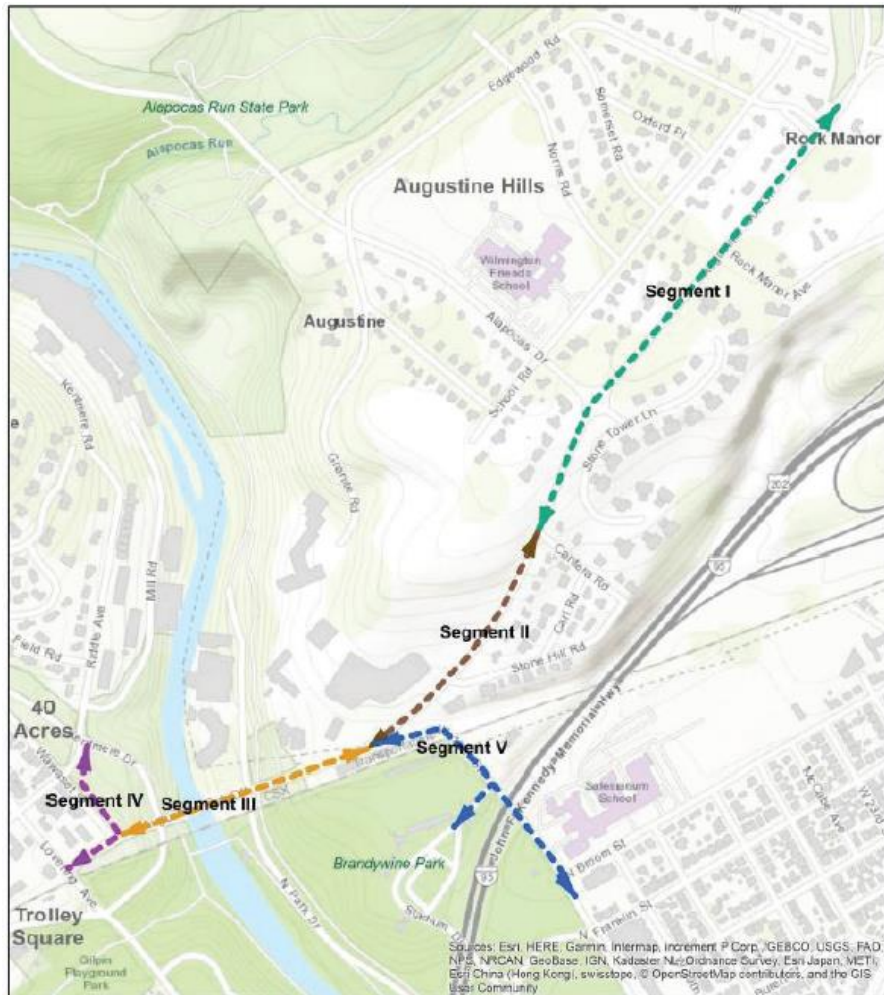
Fix-it Station Location



NEW CASTLE COUNTY PRIORITY PROJECTS

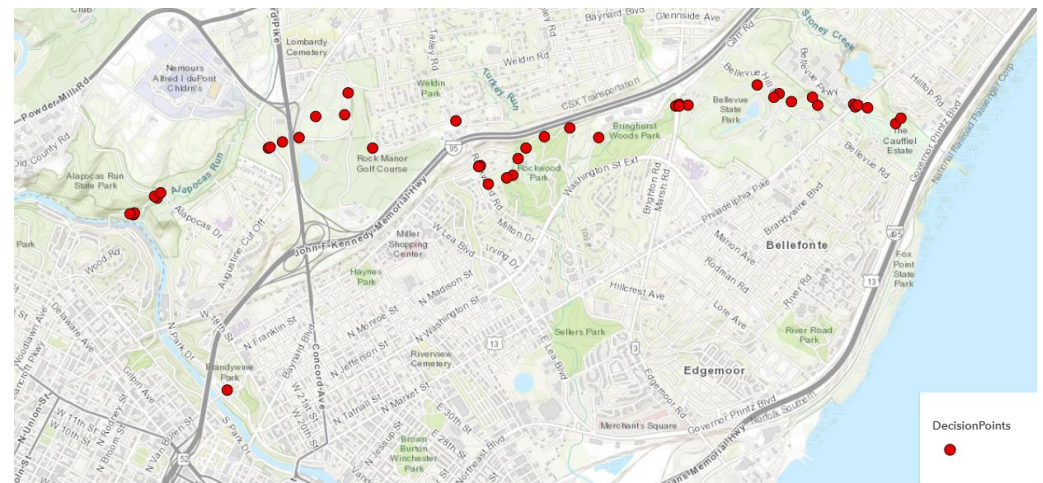
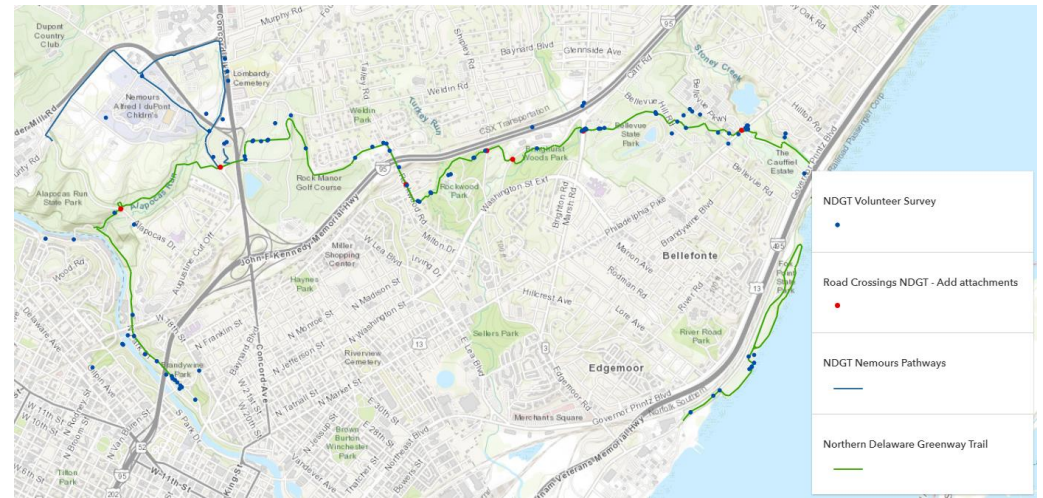


AUGUSTINE CUT-OFF & TAP PROJECT



REI NORTHERN DELAWARE GREENWAY TRAIL WAYFINDING PLAN

- REI Sponsored Wayfinding Plan for Northern Delaware Greenway Trail
- Worked with Delaware Greenways volunteers to collect existing signage information
- Collected over 110 points with photos of signage
- Developed ArcGIS Hubsite to share information




Delaware Greenways has been awarded a grant by REI Co-op which will provide funding for a Wayfinding* Project on the Northern Delaware Greenway Trail. Needless to say, we're super excited about it - and extremely grateful to REI for the support!



**Wayfinding refers to information systems that guide people through a physical environment and enhance their understanding and experience of the space.*

As a member-owned co-op, REI invests deeply in stewardship of the outdoor places its members know and love. REI actively works with nonprofits across the country to steward and maintain local trails and public lands and connect people to the outdoors. To learn more about REI's investment, go to <https://www.rei.com/h/philanthropy>.

The Northern Delaware Greenway Trail is also a segment of the East Coast Greenway route from Maine to Florida.

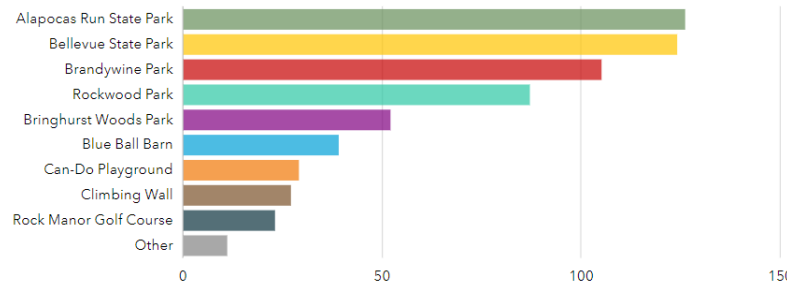


Baynard Blvd
Saturday, October 16

REI NORTHERN DELAWARE GREENWAY TRAIL WAYFINDING PLAN

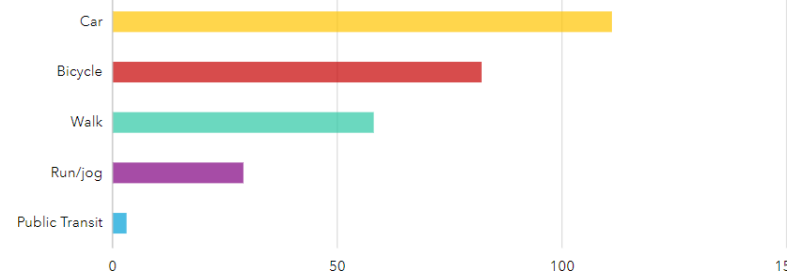
- Completed survey
- We had over 200 responses from over 20 different zip codes in Delaware, Pennsylvania, Maryland, and New Jersey.
- Working survey feedback into plan
- Next Steps: complete draft plan, solicit feedback on plan

13. What are your favorite destinations along the NDGT?

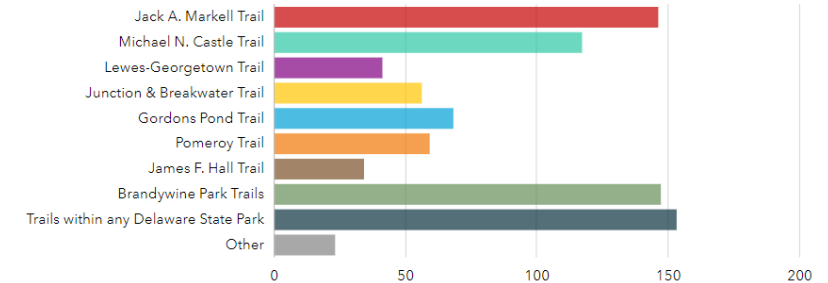


Other: Rockford Park, Nemours Mansion, Fox Point State Park, Destination Wilmington, Suspension bridge over Brandywine Creek

10. How did you get to the NDGT?

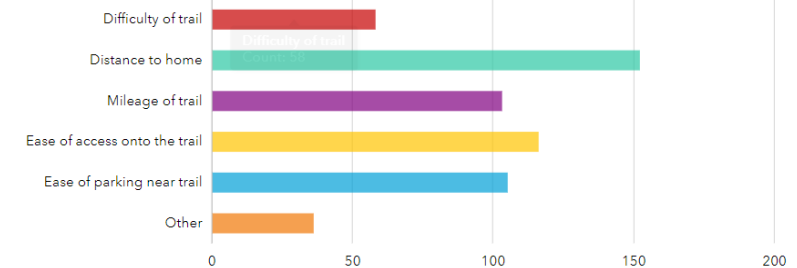


5. What other trails have you used in Delaware?



Other: Woodlawn Trails, White Clay Creek/Middle Run, Weatherhill Path, Valley Gardens, Ashland Nature, Short trails, Natural History Museum, Pike Creek Greenway, Carousel Park, Papermill Park, Newark Reservoir, FSNHP, Delcastle, off Stoney Batter Rd

6. How do you select trails to use in Delaware?

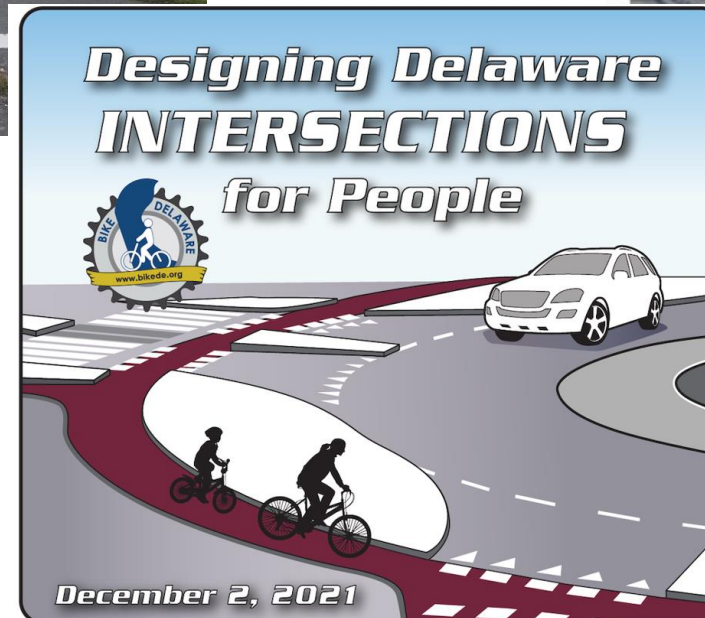


Other: open air or woods, Wilmington Trail Club hikes, trail type – solid, must be accessible for son's trike, trail features, topography, surface material (stroller friendly), scenic nature, bike accessibility, longer rides, weather, unique sites or vistas

NEW BUSINESS MEMBER & SUPPORTER EVENT OR INFORMATION SHARING



Open Streets Wilmington



THANK YOU

Thank you all for participating!

If you have any questions please reach out

Adam Crosby

acrosby@delawaregreenways.org